

# The life and death of a subglacial lake in West Antarctica

M.R. Siegfried<sup>1\*†</sup>, R.A. Venturelli<sup>2\*†</sup>, M.O. Patterson<sup>3</sup>, W. Aruk<sup>3</sup>, T.D. Campbell<sup>4</sup>, C.D. Gustafson<sup>5</sup>, A.B. Michaud<sup>6</sup>, B.K. Galton-Fenzi<sup>7,8,9</sup>, M.B. Hausner<sup>10</sup>, S.N. Holzschuh<sup>1</sup>, B. Huber<sup>11</sup>, K.D. Mankoff<sup>12,13,14</sup>, D.M. Schroeder<sup>15,16</sup>, P.T. Summers<sup>15</sup>, S. Tyler<sup>17</sup>, S.P. Carter<sup>18</sup>, H.A. Fricker<sup>5</sup>, D.M. Harwood<sup>19</sup>, A. Leventer<sup>20</sup>, B.E. Rosenheim<sup>21</sup>, M.L. Skidmore<sup>4</sup>, J.C. Priscu<sup>22</sup> and the SALSA Science Team<sup>†</sup>

<sup>1</sup>Hydrologic Science & Engineering Program, Department of Geophysics, Colorado School of Mines, Golden, Colorado 80401, USA

<sup>2</sup>Department of Geology and Geological Engineering, Colorado School of Mines, Golden, Colorado 80401, USA

<sup>3</sup>Department of Geological Sciences and Environmental Studies, Binghamton University, Binghamton, New York 13902, USA

<sup>4</sup>Department of Earth Sciences, Montana State University, Bozeman, Montana 59717, USA

<sup>5</sup>Scripps Institution of Oceanography, University of California, San Diego, La Jolla, California 92093, USA

<sup>6</sup>Bigelow Laboratory for Ocean Sciences, East Boothbay, Maine 04544, USA

<sup>7</sup>Australian Antarctic Division, Kingston, TAS 7050, Australia

<sup>8</sup>Australian Antarctic Program Partnership, Institute for Marine & Antarctic Studies, University of Tasmania, Hobart, TAS 7001, Australia

<sup>9</sup>Australian Centre for Excellence in Antarctic Science, University of Tasmania, Hobart, TAS 7001, Australia

<sup>10</sup>Division of Hydrologic Sciences, Desert Research Institute, Reno, Nevada 89512, USA

<sup>11</sup>Lamont Doherty Earth Observatory, Columbia University, Palisades, New York 10964, USA

<sup>12</sup>Geological Survey of Denmark and Greenland (GEUS), 1350 Copenhagen, Denmark

<sup>13</sup>Business Integra, New York, New York 10001, USA

<sup>14</sup>NASA Goddard Institute for Space Studies, New York, New York 10025, USA

<sup>15</sup>Department of Geophysics, Stanford University, Stanford, California 94305, USA

<sup>16</sup>Department of Electrical Engineering, Stanford University, Stanford, California 94305, USA

<sup>17</sup>Department of Geological Sciences and Engineering, University of Nevada, Reno, Nevada 89557, USA

<sup>18</sup>Physical Sciences Department, San Diego City College, San Diego, California 92101, USA

<sup>19</sup>Department of Earth and Atmospheric Sciences, University of Nebraska, Lincoln, Nebraska 68588, USA

<sup>20</sup>Department of Geology, Colgate University, Hamilton, New York 13346, USA

<sup>21</sup>College of Marine Science, University of South Florida, St. Petersburg, Florida 33701, USA

<sup>22</sup>Polar Oceans Research Group, Sheridan, Montana 59749, USA

## ABSTRACT

Over the past 50 years, the discovery and initial investigation of subglacial lakes in Antarctica have highlighted the paleoglaciological information that may be recorded in sediments at their beds. In December 2018, we accessed Mercer Subglacial Lake, West Antarctica, and recovered the first *in situ* subglacial lake-sediment record—120 mm of finely laminated mud. We combined geophysical observations, image analysis, and quantitative stratigraphy techniques to estimate long-term mean lake sedimentation rates (SRs) between  $0.49 \pm 0.12$  mm a<sup>-1</sup> and  $2.3 \pm 0.2$  mm a<sup>-1</sup>, with a most likely SR of  $0.68 \pm 0.08$  mm a<sup>-1</sup>. These estimates suggest that this lake formed between 53 and 260 a before core recovery (BCR), with a most likely age of  $180 \pm 20$  a BCR—coincident with the stagnation of the nearby Kamb Ice Stream. Our work demonstrates that interconnected subglacial lake systems are fundamentally linked to larger-scale ice dynamics and highlights that subglacial sediment archives contain powerful, century-scale records of ice history and provide a modern process-based analogue for interpreting paleo-subglacial lake facies.

## INTRODUCTION

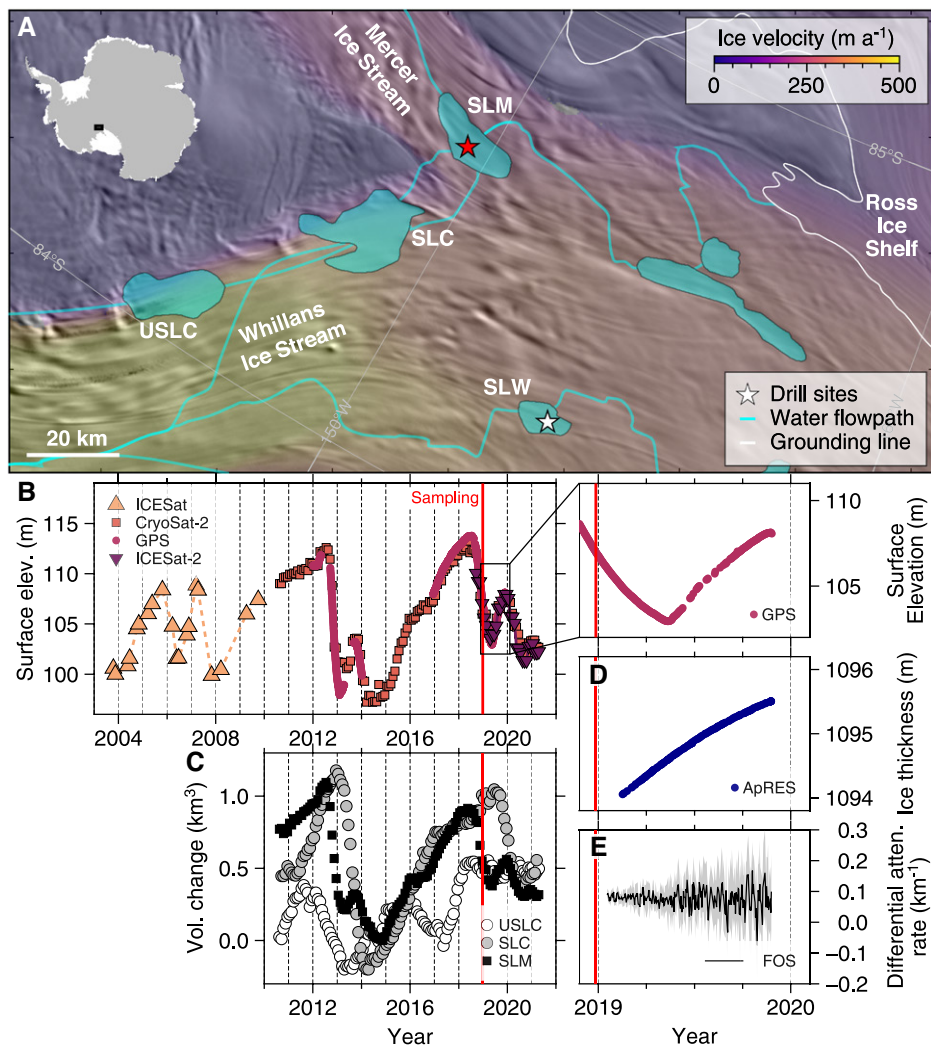
More than 600 subglacial lakes have been identified beneath the Antarctic ice sheet, including 140 “active” lakes that fill and drain, modulating subglacial meltwater transport from

the continental interior to coastal ocean (Livingstone et al., 2022). Geophysical evidence shows that sediment deposition occurs at beds of subglacial lakes (e.g., Peters et al., 2008; Smith et al., 2018); this sediment record has been hypothesized to provide a record of subglacial processes and ice-sheet history (Bentley et al., 2011; Yan et al., 2022). However, Antarctic subglacial lakes are among the least accessible features on Earth, leaving this hypothesis largely untested: the only documented subglacial lake sediment cores were retrieved from Whillans Subglacial Lake (SLW) and consisted of structureless diamict indistinguishable from those retrieved from non-lacustrine subglacial environments (Kamb, 2001).

We present unequivocal evidence that lake sediment deposition occurs in Mercer Subglacial Lake (SLM), located 63 km south of SLW beneath the West Antarctic Ice Sheet.

\*These authors contributed equally to this work.  
†E-mails: siegfried@mines.edu; venturelli@mines.edu

†Subglacial Antarctic Lakes Scientific Access (SALSA) project; <https://salsa-antarctica.org/>.



**Figure 1. (A)** Map of the Mercer Subglacial Lake (SLM) region at the confluence of Mercer and Whillans Ice Streams in West Antarctica. SLM (red; this study) and Whillans Subglacial Lake (SLW) drill sites are marked with stars. Hypothesized water flow paths (cyan lines) suggest that water flows from Upper Conway Subglacial Lake (USLC) to Conway Subglacial Lake (SLC) and into SLM. **(B)** Surface-elevation time series at the SLM drill site from multi-mission satellite altimetry and continuous GPS stations. Highlighted panel shows GPS surface elevation for the year after SLM sampling (vertical red line). **(C)** USLC, SLC, and SLM subglacial water volume-change estimates during the CryoSat-2 (European Space Agency satellite) period showing connections and time lags between lakes. **(D)** Ice thickness from autonomous phase-sensitive radio-echo sounding (ApRES) observations. **(E)** Differential attenuation rate within fiber-optic sensors (FOS) in the lake column for the year after SLM sampling.

We demonstrate a tight coupling between the initiation of deposition in SLM and regional ice-stream variability, wherein stagnation of Kamb Ice Stream reorganized ice flow of adjacent ice streams (Catania et al., 2012) and led to SLM formation  $180 \pm 20$  a before core recovery (BCR) based on our most likely sedimentation rate (SR) estimate. Subglacial lakes modulate ice-flow velocity (e.g., Stearns et al., 2008), impact location and timing of freshwater and nutrient-rich discharge into the Southern Ocean (Carter and Fricker, 2012), and interact with deeper, more expansive subglacial groundwater systems (Gustafson et al., 2022). Therefore, establishing the life cycle of these features remains crucial for quantifying transport

of carbon (Vick-Majors et al., 2020), nutrients (Hawkings et al., 2020), and dissolved gases (Michaud et al., 2017) within and beyond the subglacial system.

## REGIONAL SETTING

The downstream confluence of Mercer and Whillans Ice Streams hosts a widespread, active subglacial hydrologic network (Fricker et al., 2007). Interconnected chains of subglacial lakes, including SLM and SLW (Fig. 1A), temporarily store water for months to decades before episodic drainage events release water downstream (e.g., Smith et al., 2009). Based on updated lake surface-elevation time series, SLM completes a fill-drain cycle every 4–6 a (Fig. 1B) with a clear

connection to the activity of two lakes upstream: Conway Subglacial Lake (SLC) and Upper Conway Subglacial Lake (USLC) (Fig. 1C; Carter et al., 2013).

Ice flow in this area has switched between active streaming ( $>10^2$  m a $^{-1}$ ) and stagnation ( $<10^1$  m a $^{-1}$ ) throughout the last millennium (e.g., Catania et al., 2012), hypothesized to be driven by changes in subglacial water routing (Alley et al., 1994). Inferences of coupling between large-scale dynamics and subglacial water systems have been largely limited to analysis of advected surface features (e.g., Marsh et al., 2016). As WIS continues to slow at 1.9%–2.7% a $^{-1}$  (Siegfried et al., 2016), resulting ice thickness perturbations are expected to alter the hydrologic system (e.g., Winberry et al., 2014). The time scales over which these changes occur are unknown because our observational record is limited to modern satellite missions since 2003 (Siegfried and Fricker, 2021).

## SUBGLACIAL LAKE ACCESS AND OPERATIONS

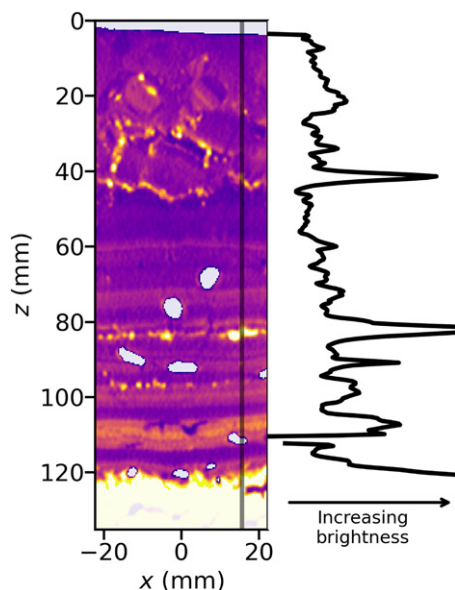
We cleanly (i.e., minimizing all aspects of contamination and disturbance of the subglacial environment) accessed SLM in December 2018 by melting an  $\sim 0.4$ -meter-diameter borehole through 1087 m of overlying ice at 84.64029°S, 149.50134°W (Priscu et al., 2021). Our updated lake activity time series (2003–2021) based on multi-mission satellite altimetry and GPS data (Fig. 1B) indicated SLM had just entered a draining phase at time of access with surface height  $14.9 \pm 0.3$  m above lowstand.

SLM borehole science operations included *in situ* observations, sediment coring, and installation of a fiber-optic mooring for long-term temperature observation. We focus on a 0.49-meter-long sediment core collected with a multicoring device modified for use in a narrow borehole (Michaud et al., 2016). See the Supplemental Material<sup>1</sup> for complete operations and analysis descriptions.

## IN SITU SUBGLACIAL LAKE OBSERVATIONS

Camera imagery and temperature and conductivity profiling were combined to estimate a water-column thickness at SLM of 15 m (Priscu et al., 2021); this *in situ* measurement is consistent with our estimate of the drill site's

<sup>1</sup>Supplemental Material. Supplemental Figures S1–S3 and Table S1, and extended information about our GPS, satellite altimetry, ApRES, distributed temperature sensing, and sediment core statistical methods. Please visit <https://doi.org/10.1130/GEOLOGY.2021.20316> to access the supplemental material, and contact editing@geosociety.org with any questions. All code and data required for reproducing the figures in this study are available via GitHub (Siegfried et al., 2023a) and Zenodo (Siegfried et al., 2023b).



**Figure 2.** Computed tomography (CT) image slice of upper laminated lake sediment package from Mercer Subglacial Lake (West Antarctica) sediment core. Top 130 mm of core image is presented on a linear brightness color scale. Example brightness trace for the location marked by the vertical line is shown at right showing six large peaks. Lower diamict unit is masked along with clasts and voids. See Figure S3 (see footnote 1) for all CT slices used to estimate an optimal sedimentation rate and the impact of clast and void filtering.

surface height above lowstand at time of access. SLM surface-elevation anomalies ( $\pm 4$  m) for the subsequent year were an order of magnitude larger than ice thickness change ( $+0.54$  m) as indicated by autonomous phase-sensitive radio-echo sounding (ApRES) (Fig. 1D), suggesting our surface-elevation time series (Fig. 1B) can be interpreted as water-column thickness changes between the ice base and underlying sediments.

Two profiles of water-column temperature and conductivity collected during borehole science operations revealed it to be well mixed, with uniform temperature ( $-0.74 \pm 0.01^\circ\text{C}$ ), uniform conductivity ( $287.2 \pm 1.1 \mu\text{S cm}^{-1}$ ), and negligible water velocity ( $<1 \text{ cm s}^{-1}$ ) (Priscu et al., 2021). Although we were unable to calibrate our fiber-optic distributed temperature sensing for precise temperature retrievals (see the Supplemental Material for methods), analysis of differential attenuation within the optical fiber indicated uniform water-column temperature through April 2019 and non-uniform water column temperature beginning May 2019 (Fig. 1E). This timing coincides with the switch from SLM draining to filling (Fig. 1B), suggesting a significant change in the water column as SLC drainage temporarily increased SLM's water volume during the SLM drainage phase (Carter and Fricker, 2012; Fig. 1C).

## SEDIMENT CORE ANALYSIS

We collected multicores from SLM that captured the sediment-water interface and recovered the first laminated sedimentary sequence from contemporary subglacial Antarctica. Core handling and transit disturbed fine-scale structure in the top 45 mm, but preservation of laminations in the lower 75 mm suggests the total laminated lake sediment thickness is  $120 \pm 2$  mm. This low-density ( $1.24 \pm 0.02 \text{ g cm}^{-3}$ ), clast-poor ( $0.13 \pm 0.22 > 2 \text{ mm}$  clasts per  $25 \text{ cm}^3$  sediment) mud ( $>80 \text{ vol\%}$ ) overlays a massive clast-rich muddy diamict (Fig. S1 in the Supplemental Material) characteristic of other Siple Coast subglacial sediment cores (Kamb, 2001).

Using computed tomography imaging, we identified planar interlaminated clay and silt couplets ( $N = 6-7$  by visual inspection) as observed in grayscale values reflecting grain-size change (Reilly et al., 2017) (Fig. 2). Spectral analysis of grayscale values along vertical traces through the undisturbed portion identified significant ( $\geq 90\%$  probability) cycles with greatest power at periods of 12 mm and 4.1 mm (Fig. 3A; Fig. S2; Table S1). We interpret the rhythmically laminated mud in our core ("rhythmites" hereafter) as sediment deposition in contemporary SLM.

## DISCUSSION

### Rhythmite Depositional Processes

We considered various subglacial processes, which act over time scales spanning several orders of magnitude, that could produce rhythmite deposition in SLM: (1) large-scale stick-slip motion of WIS (hourly); (2) subglacial lake fill-drain cycles (sub-annual to decadal); and (3) ice-stream stagnation-reactivation cycles (centennial). Sediments recovered from SLW (Hodson et al., 2016) and elsewhere across the region (Kamb, 2001) did not recover rhythmites, ruling out subglacial processes 1 and 3 given that these processes occur across the Siple Coast. We propose that the lake depositional environment changes significantly during SLM fill-drain cycles, including large changes in water-column thickness (Fig. 1B) and structure (Fig. 1E); these contrasts may provide the conditions needed to produce the observed rhythmites. Therefore, we interpret the rhythmites as an archive of past multi-year fill-drain events of SLM.

Physical interpretation of the rhythmite sequence requires understanding the sediment sources and depositional processes driving observed variability in SLM sedimentation. We considered three separate, interrelated processes affected by fill-drain dynamics (Fig. 4):

(1) Source-sediment differences due to upstream subglacial lake dynamics, which would suggest SLM rhythmites represent dynamics of and pre-sorting in (Schroeder et al., 2019) SLC (Fig. 4A).

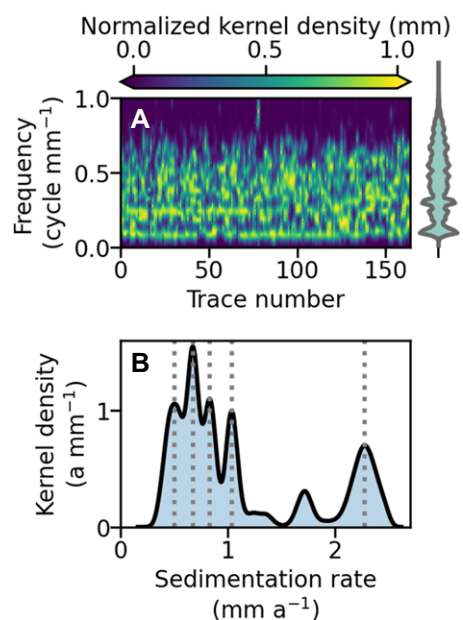
(2) Drainage-channel erosion between lakes (Carter et al., 2017), which would suggest SLM rhythmites include remobilized subglacial diamict from between SLC and SLM (Fig. 4B).

(3) Changes in SLM water-column thickness driving changes in water velocity, which would suggest SLM rhythmites represent local lake dynamics that cause removal of fine sediments near lowstand or a change in relative position of the sediment source (Fig. 4C).

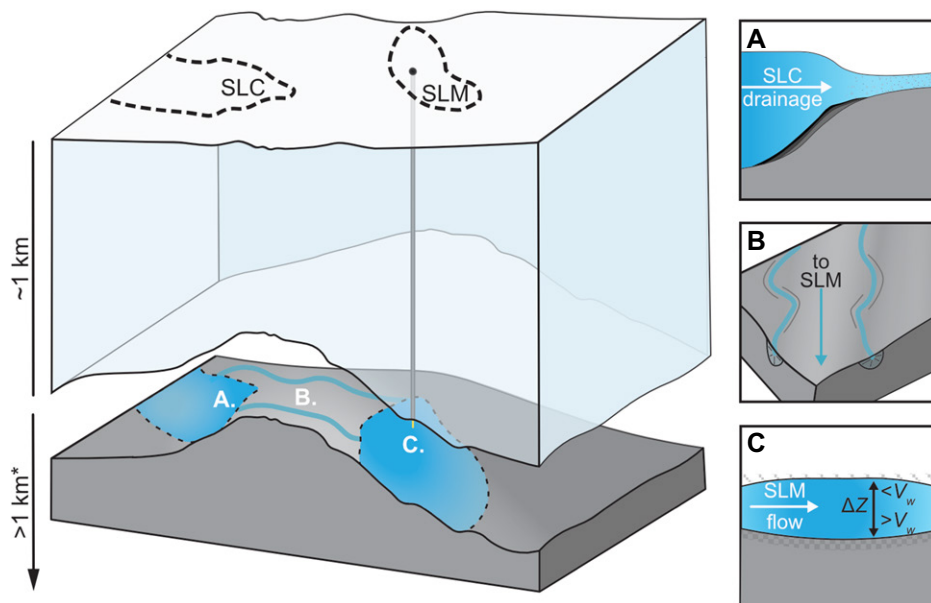
We propose that coupled dynamics between SLC and SLM (i.e., sedimentation processes 1 and 2) were a key factor that drove rhythmite deposition because this interpretation also accounts for the lack of rhythmites in nearby SLW (Hodson et al., 2016), a more isolated active subglacial lake with no lake immediately upstream (Fig. 1A).

### Statistical Estimation of Lake Age

We estimated the time at which SLM formed by linking the satellite altimetry record (Fig. 1B) and sediment core laminae frequency (Fig. 3A). The contact at  $120 \pm 2$  mm in the sediment core delineates a sharp contrast between lake sediments and underlying diamict (Fig. 2), marking the geologically rapid transition from



**Figure 3.** (A) Kernel density estimates of significant frequencies (in cycles  $\text{mm}^{-1}$ ) for each vertical brightness trace through the undisturbed section of lake sediments in filtered core imagery. Significant frequency determination based on robust red noise multi-taper spectral analysis (Mann and Lees, 1996). Violin plot shows kernel density estimate of all traces with peak density at 0.082 and 0.24 cycle  $\text{mm}^{-1}$  (vertical scale on same y-axis). (B) Distribution of sedimentation rates (SRs) estimated through Monte Carlo analysis that combines Mercer Subglacial Lake cyclicity derived from satellite altimetry (Fig. 1B) and laminae frequency (A). Vertical dotted lines highlight five most likely optimal SR.



**Figure 4.** Cartoon depiction of Mercer Subglacial Lake (SLM) and Conway Subglacial Lake (SLC) in West Antarctica with a cross-section of ice surface, bed topography (Morigliem et al., 2020), total sediment thickness (marked with asterisk; Gustafson et al., 2022) along the water flow path between SLC and SLM, and possible depositional processes. (A) Sediments are pre-sorted in SLC and eroded and transported to SLM during SLC drainage. (B) Drainage channels are eroded between SLC and SLM, remobilizing subglacial diamict. (C) Water column thickness changes ( $\Delta Z$ ) result in changes in water velocity ( $V_w$ ), which removes fine sediments during drainage.

a sub-ice-stream environment to the modern depositional lake. To estimate a long-term average SR for the lake sediment package, we employed statistical techniques developed for geological records that contain cyclicity associated with depositional processes (in this case, fill-drain cycles) but lack adequate chronological constraints (Meyers and Sageman, 2007). Our resulting distribution of possible (i.e., able to reject our null hypothesis) SRs, obtained through Monte Carlo simulation (Fig. 3B) and the observed 4–6 a fill-drain cycle frequency (see the Supplemental Material for methods), range from  $0.49 \pm 0.12 \text{ mm a}^{-1}$  to  $2.3 \pm 0.2 \text{ mm a}^{-1}$ . This SR range suggests that SLM formed between 53 and 260 a BCR. Based on the most consistently identified long-term average SR of  $0.68 \pm 0.08 \text{ mm a}^{-1}$  (Fig. 3B), we estimate SLM formation occurred  $180 \pm 20$  a BCR.

Timing of SLM formation coincides with a known large-scale ice-stream reorganization: Kamb Ice Stream stagnated and upper WIS narrowed through inward shear-margin migration 182 a BCR (Catania et al., 2012). Ongoing WIS thickening (e.g., Smith et al., 2020) and deceleration (e.g., Beem et al., 2014) imply that complete stagnation may occur in the coming decades due to basal freezing (e.g., Joughin et al., 2005). If Kamb Ice Stream thickening and deceleration enabled SLM initiation 180 a BCR, then continued WIS stagnation will likely force the demise of SLM as a subglacial lake: the dynamic, high-volume water system beneath

WIS will devolve toward a low-volume lake system along ice-stream margins similar to that beneath the currently stagnated Kamb Ice Stream trunk (Kim et al., 2016). The entire life cycle of SLM—from its formation 180 a BCR to its future disappearance—would then span ~200–250 a. Quantifying this active subglacial lake time scale allows us to contextualize the periodicity of carbon and nutrient transfer between the subglacial and marine environments and provides us a metric by which subglacial hydrologic processes may be included in future models. Our work fingerprinting the genesis of subglacial rhythmites provides a means to connect modern subglacial processes to similarly laminated subglacial lake deposits found in the geologic record (e.g., Kuhn et al., 2017; Remmert et al., 2022).

## CONCLUSIONS

Recovery and statistical analysis of lake sediments from contemporary subglacial Antarctica provided a constraint on the time scale of Antarctic subglacial lake activity prior to the satellite observational record. This result allowed us to infer a fundamental paleoglaciological connection between regional ice-stream variability and subglacial hydrology  $180 \pm 20$  a BCR and provides strong evidence for a tight coupling between ice-stream stagnation processes and the onset of dynamic subglacial water systems in Antarctica. Future use of surface geophysical data combined with direct sediment sampling of

additional subglacial lakes will further refine our process-scale understanding of critical biogeochemical cycles associated with the Antarctic ice sheet and surrounding Southern Ocean.

## ACKNOWLEDGMENTS

This work was supported by the U.S. National Science Foundation (grants 0636970, 0838885, 1327315, 1543347, 1543405, 1543441, 1543537, 1832109, 1832170, and 1836328) and NASA (grants 80NSSC20K1734 and 80NSSC21K0912). We thank the United States Antarctic Program; Kenn Borek Air; the New York Air National Guard; UNAVCO; the Center for Transformative Environmental Monitoring Programs (jointly operated by Oregon State University and the University of Nevada, Reno); Sue Cook; the University of Nebraska–Lincoln hot-water drill team; the European Space Agency; the U.S. National Snow and Ice Data Center; the Oregon State University Marine and Geology Repository, and Val Stanley; pre-WISSARD (Whillans Ice Stream Subglacial Access Research Drilling project), WISSARD, and SALSA (Subglacial Antarctic Lakes Scientific Access project) field crews; and two anonymous reviewers and the scientific editor for thoughtful comments that improved our manuscript.

## REFERENCES CITED

- Alley, R.B., Anandakrishnan, S., Bentley, C.R., and Lord, N., 1994, A water-piracy hypothesis for the stagnation of Ice Stream C, Antarctica: *Annals of Glaciology*, v. 20, p. 187–194, <https://doi.org/10.3189/1994AoG20-1-187-194>.
- Beem, L.H., Tulaczyk, S.M., King, M.A., Bougamont, M., Fricker, H.A., and Christoffersen, P., 2014, Variable deceleration of Whillans Ice Stream, West Antarctica: *Journal of Geophysical Research: Earth Surface*, v. 119, p. 212–224, <https://doi.org/10.1002/2013JF002958>.
- Bentley, M.J., Christoffersen, P., Hodgson, D.A., Smith, A.M., Tulaczyk, S., and Le Brocq, A.M., 2011, Subglacial lake sediments and sedimentary processes: Potential archives of ice sheet evolution, past environmental change, and the presence of life, in Siegert, M.J., et al., eds., *Antarctic Subglacial Aquatic Environments: American Geophysical Union Geophysical Monograph* 192, p. 83–110, <https://doi.org/10.1029/2010GM000940>.
- Carter, S.P., and Fricker, H.A., 2012, The supply of subglacial meltwater to the grounding line of the Siple Coast, West Antarctica: *Annals of Glaciology*, v. 53, p. 267–280, <https://doi.org/10.3189/2012AoG60A119>.
- Carter, S.P., Fricker, H.A., and Siegfried, M.R., 2013, Evidence of rapid subglacial water piracy under Whillans Ice Stream, West Antarctica: *Journal of Glaciology*, v. 59, p. 1147–1162, <https://doi.org/10.3189/2013JoG13J085>.
- Carter, S.P., Fricker, H.A., and Siegfried, M.R., 2017, Antarctic subglacial lakes drain through sediment-floored canals: Theory and model testing on real and idealized domains: *The Cryosphere*, v. 11, p. 381–405, <https://doi.org/10.5194/tc-11-381-2017>.
- Catania, G., Hulbe, C., Conway, H., Scambos, T.A., and Raymond, C.F., 2012, Variability in the mass flux of the Ross ice streams, West Antarctica, over the last millennium: *Journal of Glaciology*, v. 58, p. 741–752, <https://doi.org/10.3189/2012JoG11J219>.
- Fricker, H.A., Scambos, T., Bindshadler, R., and Padman, L., 2007, An active subglacial water system in West Antarctica mapped from space: *Science*, v. 315, p. 1544–1548, <https://doi.org/10.1126/science.1136897>.

- Gustafson, C.D., Key, K., Siegfried, M.R., Winberry, J.P., Fricker, H.A., Venturelli, R.A., and Michaud, A.B., 2022, A dynamic saline groundwater system mapped beneath an Antarctic ice stream: *Science*, v. 376, p. 640–644, <https://doi.org/10.1126/science.abm3301>.
- Hawkins, J.R., et al., 2020, Enhanced trace element mobilization by Earth's ice sheets: *Proceedings of the National Academy of Sciences of the United States of America*, v. 117, p. 31,648–31,659, <https://doi.org/10.1073/pnas.2014378117>.
- Hodson, T.O., Powell, R.D., Brachfeld, S.A., Tulaczyk, S., Scherer, R.P., and WISSARD Science Team, 2016, Physical processes in Subglacial Lake Whillans, West Antarctica: Inferences from sediment cores: *Earth and Planetary Science Letters*, v. 444, p. 56–63, <https://doi.org/10.1016/j.epsl.2016.03.036>.
- Joughin, I., et al., 2005, Continued deceleration of Whillans Ice Stream, West Antarctica: *Geophysical Research Letters*, v. 32, L22501, <https://doi.org/10.1029/2005GL024319>.
- Kamb, B., 2001, Basal zone of the West Antarctic ice streams and its role in lubrication of their rapid motion, in Alley, R.B., and Bindshadler, R.A., eds., *The West Antarctic Ice Sheet: Behavior and Environment: American Geophysical Union Antarctic Research Series 77*, p. 157–199, <https://doi.org/10.1029/AR077p0157>.
- Kim, B.-H., Lee, C.-K., Seo, K.-W., Lee, W.S., and Scambos, T., 2016, Active subglacial lakes and channelized water flow beneath the Kamb Ice Stream: *The Cryosphere*, v. 10, p. 2971–2980, <https://doi.org/10.5194/tc-10-2971-2016>.
- Kuhn, G., Hillenbrand, C.-D., Kasten, S., Smith, J.A., Nitsche, F.O., Frederichs, T., Wiers, S., Ehrmann, W., Klages, J.P., and Mogollón, J.M., 2017, Evidence for a palaeo-subglacial lake on the Antarctic continental shelf: *Nature Communications*, v. 8, 15591, <https://doi.org/10.1038/ncomms15591>.
- Livingstone, S.J., et al., 2022, Subglacial lakes and their changing role in a warming climate: *Nature Reviews Earth & Environment*, v. 3, p. 106–124, <https://doi.org/10.1038/s43017-021-00246-9>.
- Mann, M.E., and Lees, J.M., 1996, Robust estimation of background noise and signal detection in climatic time series: *Climatic Change*, v. 33, p. 409–445, <https://doi.org/10.1007/BF00142586>.
- Marsh, O.J., Fricker, H.A., Siegfried, M.R., Christianson, K., Nicholls, K.W., Corr, H.F.J., and Catania, G., 2016, High basal melting forming a channel at the grounding line of Ross Ice Shelf, Antarctica: *Geophysical Research Letters*, v. 43, p. 250–255, <https://doi.org/10.1002/2015GL066612>.
- Meyers, S.R., and Sageman, B.B., 2007, Quantification of deep-time orbital forcing by average spectral misfit: *American Journal of Science*, v. 307, p. 773–792, <https://doi.org/10.2475/05.2007.01>.
- Michaud, A.B., Skidmore, M.L., Mitchell, A.C., Vick-Majors, T.J., Barbante, C., Turetta, C., vanGelder, W., and Priscu, J.C., 2016, Solute sources and geochemical processes in Subglacial Lake Whillans, West Antarctica: *Geology*, v. 44, p. 347–350, <https://doi.org/10.1130/G37639.1>.
- Michaud, A.B., Dore, J.E., Achberger, A.M., Christner, B.C., Mitchell, A.C., Skidmore, M.L., Vick-Majors, T.J., and Priscu, J.C., 2017, Microbial oxidation as a methane sink beneath the West Antarctic Ice Sheet: *Nature Geoscience*, v. 10, p. 582–586, <https://doi.org/10.1038/ngeo2992>.
- Morlighem, M., et al., 2020, Deep glacial troughs and stabilizing ridges unveiled beneath the margins of the Antarctic ice sheet: *Nature Geoscience*, v. 13, p. 132–137, <https://doi.org/10.1038/s41561-019-0510-8>.
- Peters, L.E., Anandakrishnan, S., Holland, C.W., Horgan, H.J., Blankenship, D.D., and Voigt, D.E., 2008, Seismic detection of a subglacial lake near the South Pole, Antarctica: *Geophysical Research Letters*, v. 35, L23501, <https://doi.org/10.1029/2008GL035704>.
- Priscu, J.C., et al., 2021, Scientific access into Mercer Subglacial Lake: Scientific objectives, drilling operations and initial observations: *Annals of Glaciology*, v. 62, p. 340–352, <https://doi.org/10.1017/aog.2021.10>.
- Reilly, B.T., Stoner, J.S., and Wiest, J., 2017, SedCT: MATLAB™ tools for standardized and quantitative processing of sediment core computed tomography (CT) data collected using a medical CT scanner: *Geochemistry, Geophysics, Geosystems*, v. 18, p. 3231–3240, <https://doi.org/10.1002/2017GC006884>.
- Remmert, I., Johnson, M.D., Johansson Ström, O., Peternell, M., and Peterson Becher, G., 2022, Seasonal subglacial ponding deposits in a thick till sequence, Dösebacka drumlin, southwest Sweden: *Sedimentary Geology*, v. 440, 106241, <https://doi.org/10.1016/j.sedgeo.2022.106241>.
- Schroeder, D.M., MacKie, E.J., Creyts, T.T., and Anderson, J.B., 2019, A subglacial hydrologic drainage hypothesis for silt sorting and deposition during retreat in Pine Island Bay: *Annals of Glaciology*, v. 60, p. 14–20, <https://doi.org/10.1017/aog.2019.44>.
- Siegfried, M.R., and Fricker, H.A., 2021, Illuminating active subglacial lake processes with ICESat-2 laser altimetry: *Geophysical Research Letters*, v. 48, e2020GL091089, <https://doi.org/10.1029/2020GL091089>.
- Siegfried, M.R., Fricker, H.A., Carter, S.P., and Tulaczyk, S., 2016, Episodic ice velocity fluctuations triggered by a subglacial flood in West Antarctica: *Geophysical Research Letters*, v. 43, p. 2640–2648, <https://doi.org/10.1002/2016GL067758>.
- Siegfried, M.R., Arnuk, W., Venturelli, R.A., and Patterson, M.O., 2023a, mrsiegfried/SiegVent2023-Geology code repository (v1.1): <https://doi.org/10.5281/zenodo.7605994>.
- Siegfried, M.R., et al., 2023b, Data for Siegfried\*, Venturelli\*, et al., 2023, *Geology*: <https://doi.org/10.5281/zenodo.7597019>.
- Smith, A.M., Woodward, J., Ross, N., Bentley, M.J., Hodgson, D.A., Siegert, M.J., and King, E.C., 2018, Evidence for the long-term sedimentary environment in an Antarctic subglacial lake: *Earth and Planetary Science Letters*, v. 504, p. 139–151, <https://doi.org/10.1016/j.epsl.2018.10.011>.
- Smith, B.E., Fricker, H.A., Joughin, I.R., and Tulaczyk, S., 2009, An inventory of active subglacial lakes in Antarctica detected by ICESat (2003–2008): *Journal of Glaciology*, v. 55, p. 573–595, <https://doi.org/10.3189/002214309789470879>.
- Smith, B., et al., 2020, Pervasive ice sheet mass loss reflects competing ocean and atmosphere processes: *Science*, v. 368, p. 1239–1242, <https://doi.org/10.1126/science.aaz5845>.
- Stearns, L.A., Smith, B.E., and Hamilton, G.S., 2008, Increased flow speed on a large East Antarctic outlet glacier caused by subglacial floods: *Nature Geoscience*, v. 1, p. 827–831, <https://doi.org/10.1038/ngeo356>.
- Vick-Majors, T.J., et al., 2020, Biogeochemical connectivity between freshwater ecosystems beneath the West Antarctic Ice Sheet and the sub-ice marine environment: *Global Biogeochemical Cycles*, v. 34, e2019GB006446, <https://doi.org/10.1029/2019GB006446>.
- Winberry, J.P., Anandakrishnan, S., Alley, R.B., Wiens, D.A., and Pratt, M.J., 2014, Tidal pacing, skipped slips and the slowdown of Whillans Ice Stream, Antarctica: *Journal of Glaciology*, v. 60, p. 795–807, <https://doi.org/10.3189/2014JoG14J038>.
- Yan, S., et al., 2022, A newly discovered subglacial lake in East Antarctica likely hosts a valuable sedimentary record of ice and climate change: *Geology*, v. 50, p. 949–953, <https://doi.org/10.1130/G50009.1>.

Printed in USA